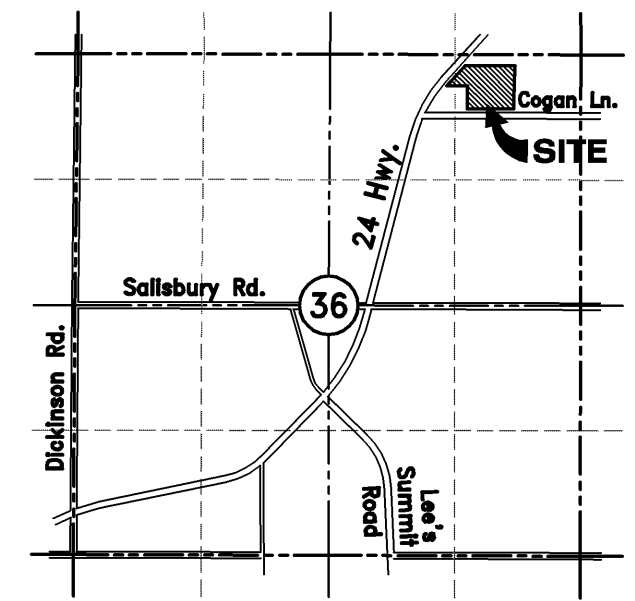
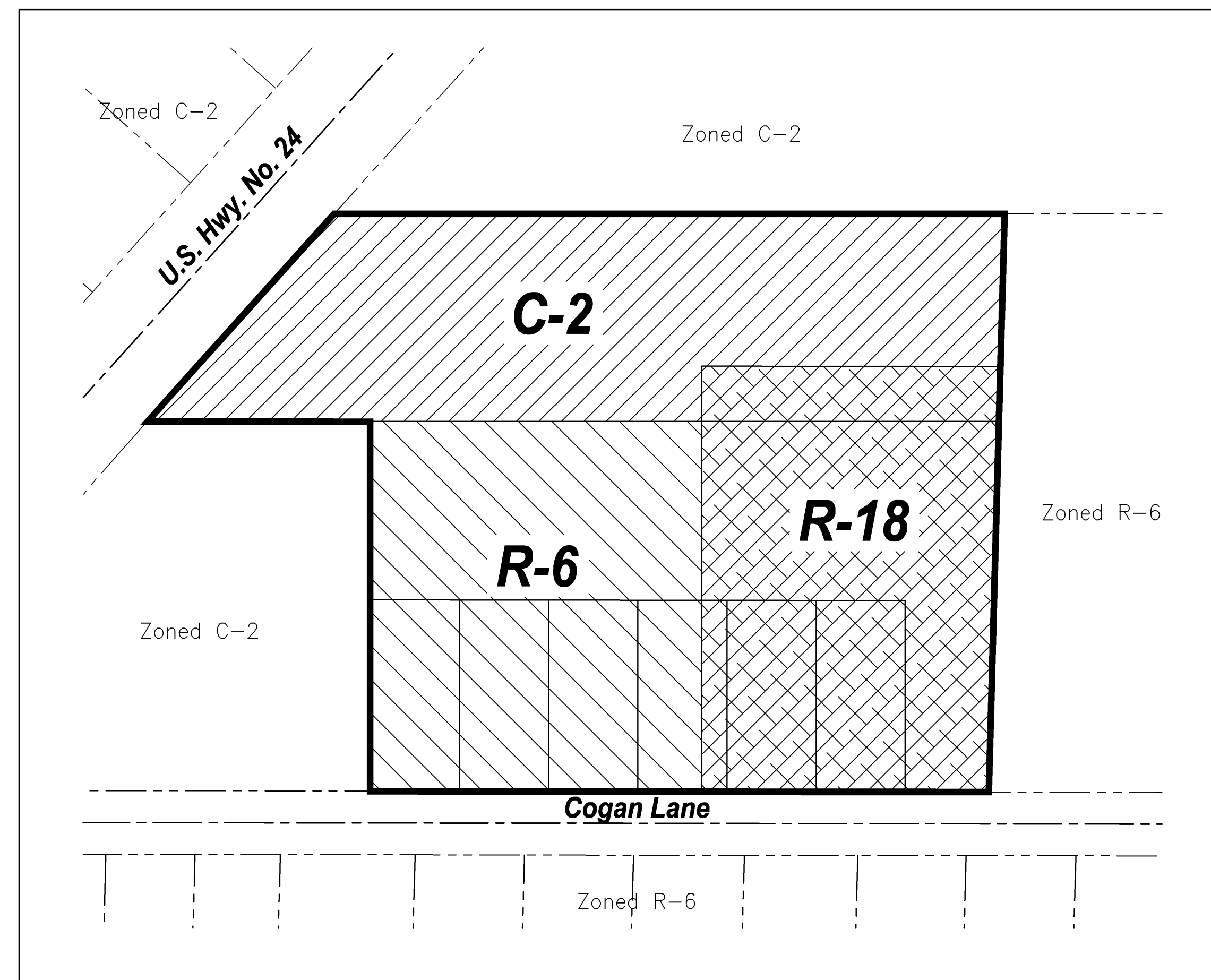


Rezoning Map Cogan Place - Replat B

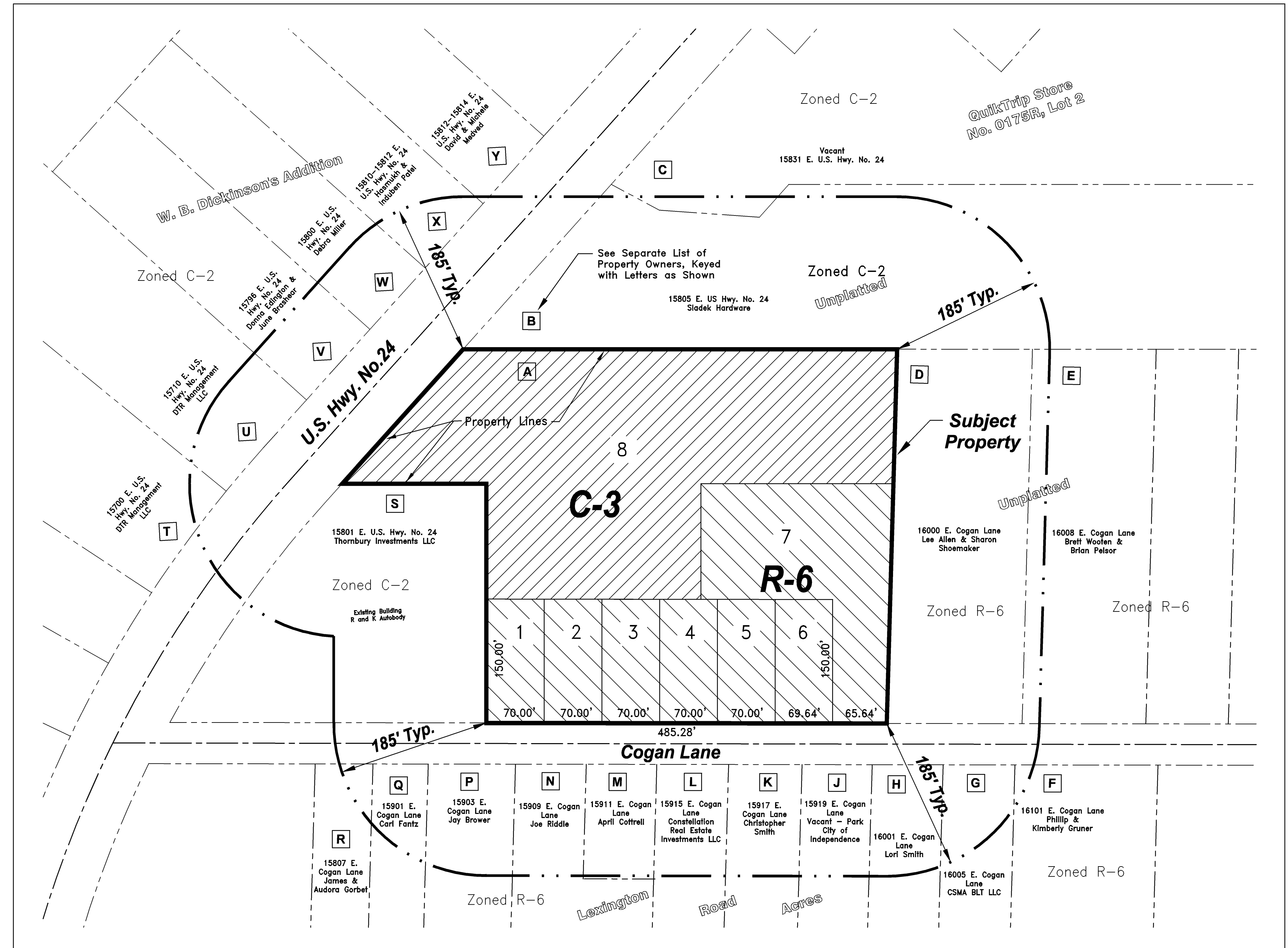
Section 36, Township 50N, Range 32W
Independence, Jackson County, Missouri




Vicinity Map
Section 36, Township 50N, Range 32W
Scale: 1" = 2000'



Existing Zoning




Proposed Zoning



SCALE: 1" = 80'
80 0 80

For:
Dan Wilson
Wilson Homes & Construction LLC
1320 S. Lee's Summit Rd.
Independence, MO 64050
Phone: 816-560-4400



Fred Byam
Signature
Fred Byam
Missouri PE #22497
Missouri LS #2519
5-22-2019
Date Signed

BYAM Engineering
3501-G S. Sterling Ave.
Independence, MO 64052
Phone 816-252-3519
Since 1953

For: Dan Wilson, Wilson Homes & Construction

Cogan Place - Replat B

15804 E. Cogan Lane and
15803 East US Hwy. No. 24
Independence, Jackson County, Missouri

REVISION: 1 DRAWN: Apr. 10, 2019
JOB NO. 2019-1315 SHEET Z-1 OF 1

NO.	DATE	REVISION
1	5-21-19	Revised to exclude R&K, revised per Plan. Comm. review